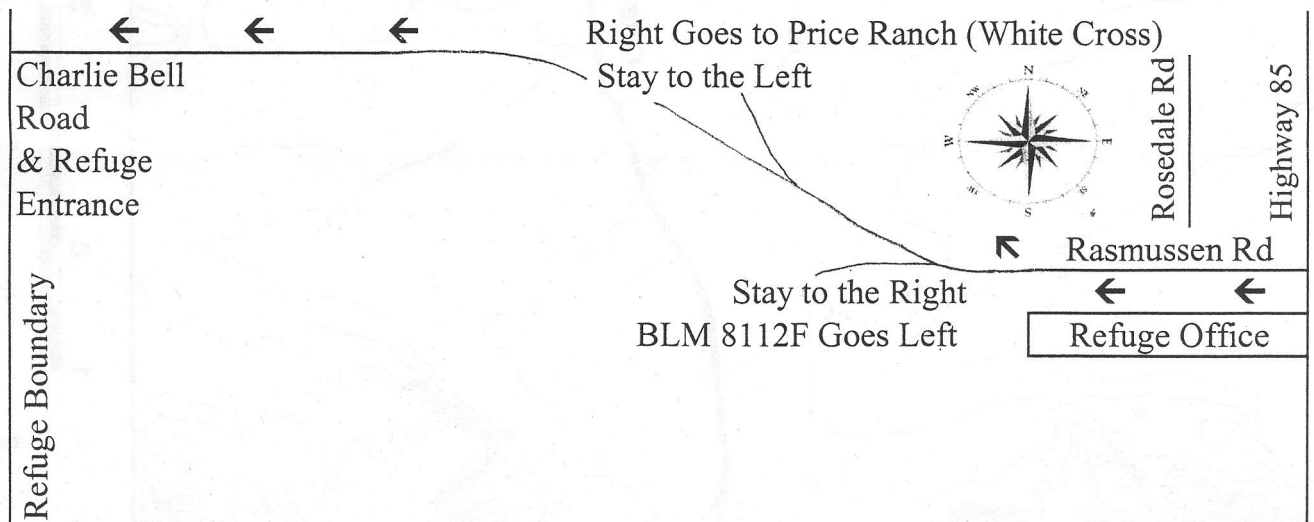


Charlie Bell Pass Trail Guide

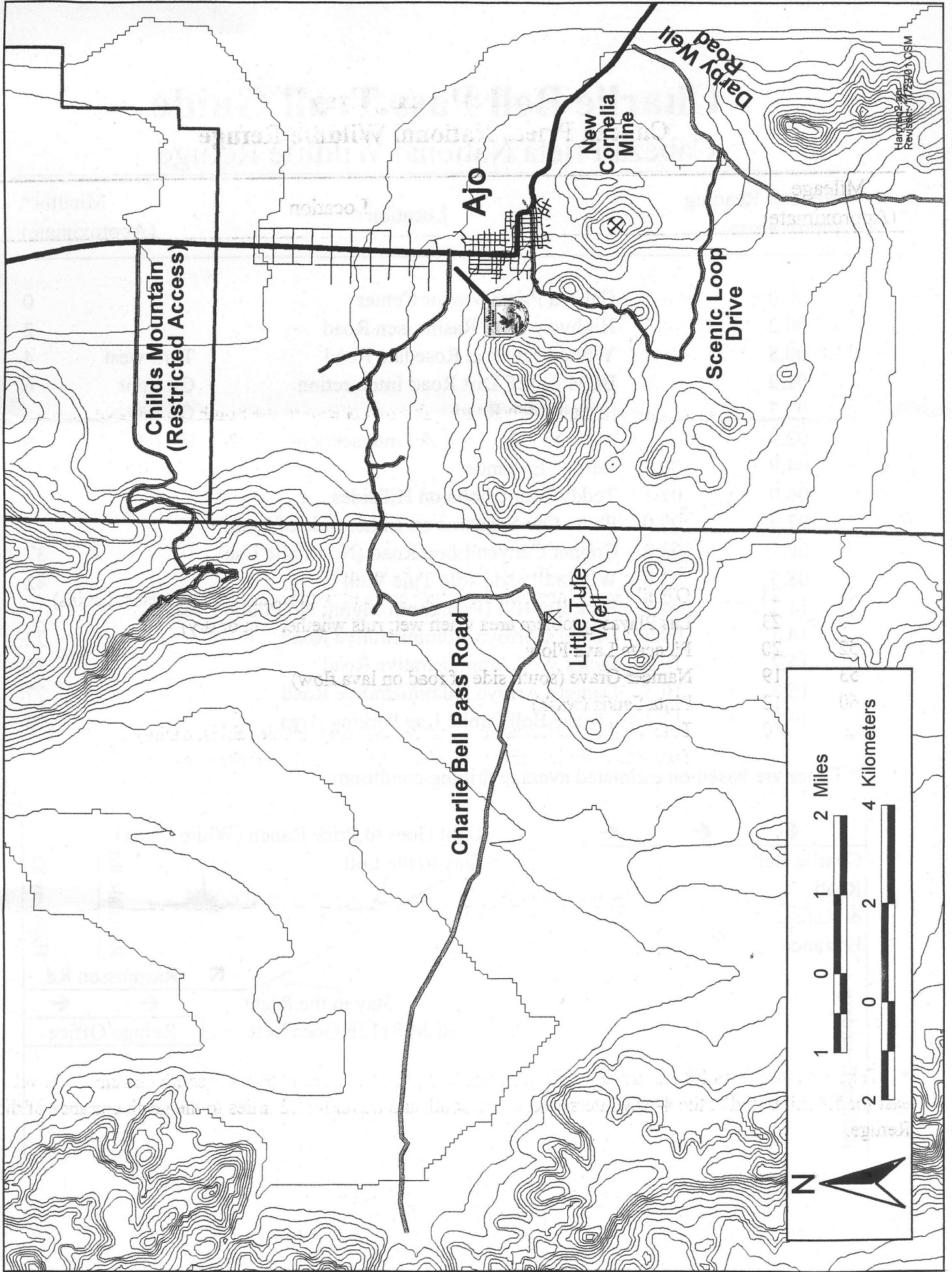
Cabeza Prieta National Wildlife Refuge

Odometer Reading (Approximate)	Location	Minutes* (Approximate)
00.0	Cabeza Prieta Visitor Center	0
00.2	Highway 85 & Rasmussen Road	2
00.8	Y Intersection at Rosedale Road	4
01.9	BLM 8112F Dirt Road Intersection	6
02.7	Price Ranch Road	Go left
02.9	BLM 8112E Dirt Road Intersection	Go left
04.9	00.0 Refuge Entrance	15
06.0	01.1 Teddy Bear Cholla on Hillsides	
07.9	03.0 Photo Op: Saguaros on Either Side of Road	
08.1	03.2 Copper Canyon Loop Road (No Public Use)	37
08.5	03.6 Windmill and Little Tule Well	42
11.7	06.8 Pack Rat Hill (Pronghorn Mgmt; No Public Use)	
14.7	09.8 Daniel's Arroyo Administrative Road	72
15.2	10.3 Jack's Well Administrative Road	75
15.3	10.4 Daniel's Arroyo Administrative Road	77
17.3	12.4 Charlie Bell Public Use Parking Area	90

* Times are based on estimated average driving conditions.



Road From Cabeza Prieta Visitor Center to Charlie Bell Pass



Childs Mountain
(Restricted Access)

Ajo

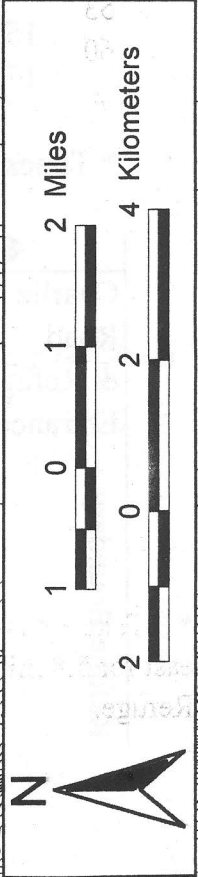
New
Cornelia
Mine

Scenic Loop
Drive

Darby Well
Road

Charlie Bell Pass Road

Little Tuje
Well



Harvey et al. 2002,
Revised 2003, CSM